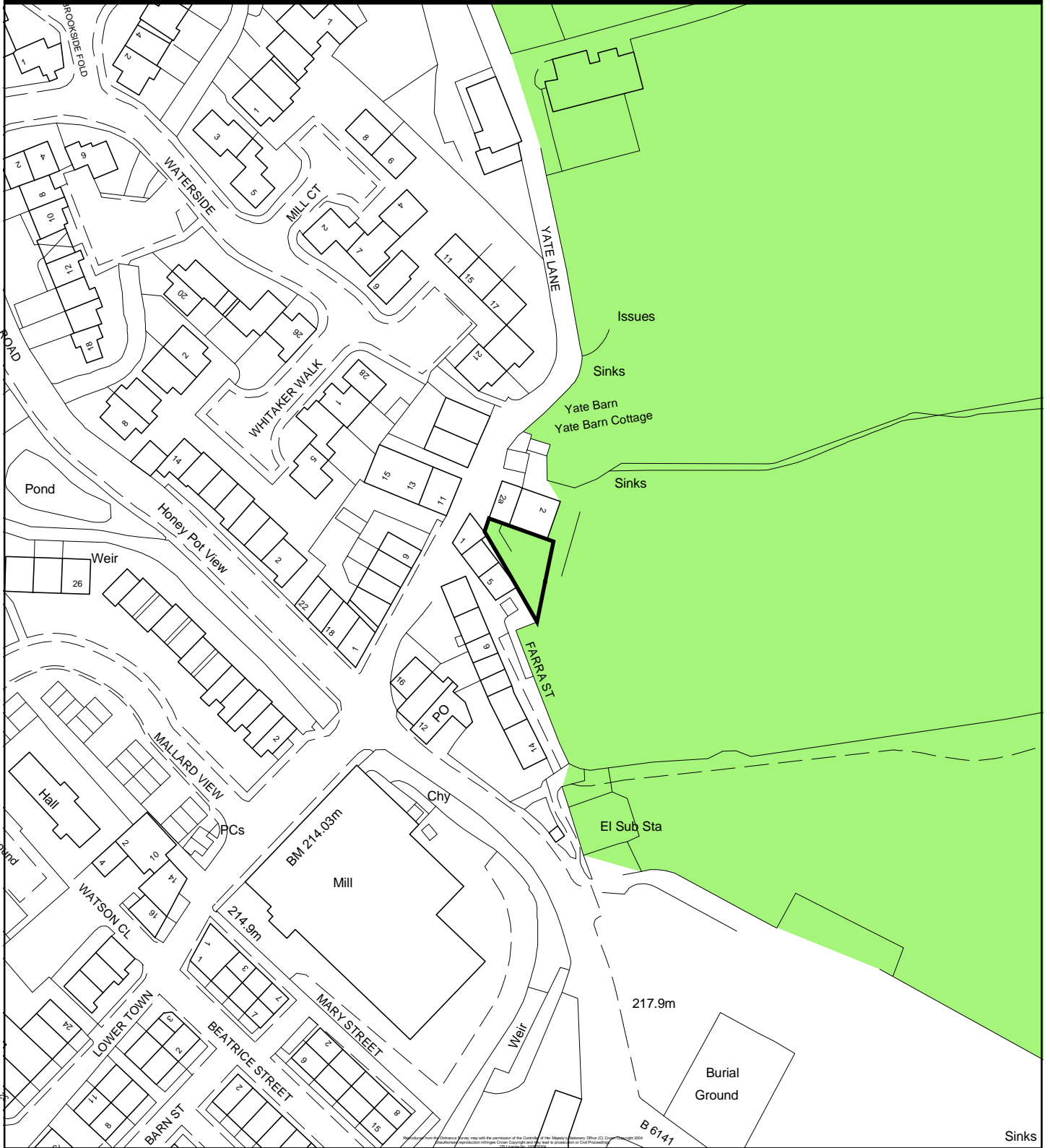





Replacement Unitary Development Plan for the Bradford District Post Inquiry Modifications



Mod. reference MOD/K/GB/3	Scale. 1:1,250	Key.  Revised Deposit UDP Green Belt boundary.  Area to be deleted from the green belt.
Site reference K/GB1.53	Site Area. 0.03 Ha	
Address Yate Lane, Oxenhope.	OS Grid Ref. SE 0334	
 NORTH		© Crown copyright. All rights reserved. City of Bradford Metropolitan District Council 100019304